

1:76,000
 Map Projection: Universal Transverse Mercator
 Map Datum: North America Datum 1983 Zone 17 T (Metric)

Metres
 0 500 1,000 2,000 3,000 4,000
 Statute Miles
 0 0.25 0.5 1 1.5 2


NORTH BAY
Just North Enough to be PERFECT

Design and Developed by Planning Services, Engineering and Environmental Services, Parks, Recreation, and Leisure and Information Systems Departments.
 © City of North Bay







Data Sources:
 City of North Bay GIS
 Municipal Property Assessment Corporation (MPAC)
 Ontario Ministry of Natural Resources (OMNR)
 North Bay Mattawa Conservation Authority (NBMA)

The City of North Bay makes no guarantees, representations or warranties respecting the accuracy, completeness or reliability of the mapping data either express or implied.
 The City of North Bay specifically disclaims any and all liability, including without limitation, consequential and incidental damages, that may arise in any way from the use of or reliance on the mapping data.






This is not a legal plan or survey and is not to be used as a navigational aid.
 Published Monday, January 23, 2012
 File: Schedule_3A_Environmental_Constraints_Overlay_v2_11x17

Official Plan Schedule 3A Environmental Constraints Overlay

Environmental Constraints Classification

 Development Constraint Area	 Floodplain One Zone Policy Area
 Provincially Significant Wetland	 Floodplain Two Zone Policy Area
 Escarpment	 Large Inland Lake Policy Area

Symbols

 Municipal Boundary	 Highway
 Settlement Area Boundary	 Major Road
 Trout Lake Watershed	 River / Creek
 Lake	 Railway
	 Intermittent Water

This schedule forms part of the Official Plan of the City of North Bay.
 All schedules must be read in conjunction with the text of the Official Plan.

Schedule
3A